

**A-A'**

Technical drawing of a bridge structure, showing cross-sections and a plan view.

**Left Cross-section (Left Abutment):**

- Top width: 9.47
- Deck width: 0.60 (left), 5.00 (middle), 0.20 (right)
- Deck elevation: +15.20
- Concrete pavement (コンクリート舗装) T=0.30
- Upper road surface (上層路盤) T=0.10
- Lower road surface (下層路盤) T=0.58
- Abutment slope: 1:0.5 (left), 0.40 (right)
- Abutment base: 0.25
- Abutment height: +12.00
- Abutment width: 1:2 (left), 1:4 (right)
- Abutment base elevation: +8.00
- Abutment length: L=6.00
- Abutment type: S.P. II
- High Water Level (H.W.L.): +1.60
- Low Water Level (L.W.L.): ±0.00

**Right Cross-section (Right Abutment):**

- Top width: 6.80
- Deck width: 0.50 (left), 0.30 (middle), 5.60 (right), 0.40 (far right)
- Deck elevation: +16.50
- Asphalt pavement (アスファルト舗装) T=0.10
- Upper road surface (上層路盤) T=0.10
- Lower road surface (下層路盤) T=0.30
- Abutment slope: 1:1 (left), 0.35 (right)
- Abutment base: 0.30
- Abutment height: +11.00
- Abutment width: 1.83 (left), 3.90 (middle), 4.50 (right), 7.00 (far right), 9.00 (total)
- Abutment base elevation: +10.00

**Plan View (Bottom):**

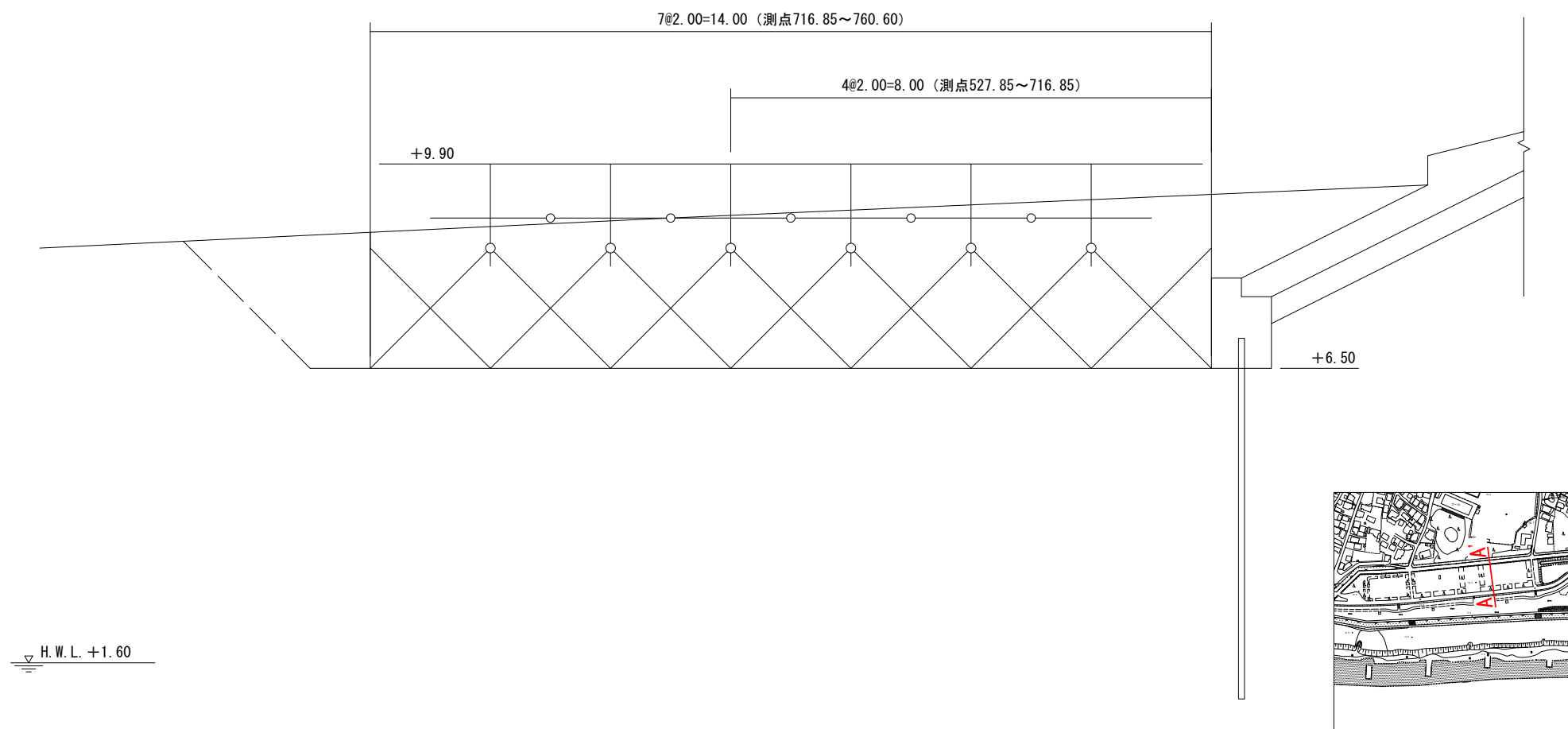
- Shows the bridge layout and the location of the cross-sections.
- Dimensions: 50.00 (left), 44.20 (middle), 6.80 (right)
- Grade: 1%

東防潮堤

# 東防潮堤根固標準断面図

A-A'

S=1:100



施設番号

B-3-1

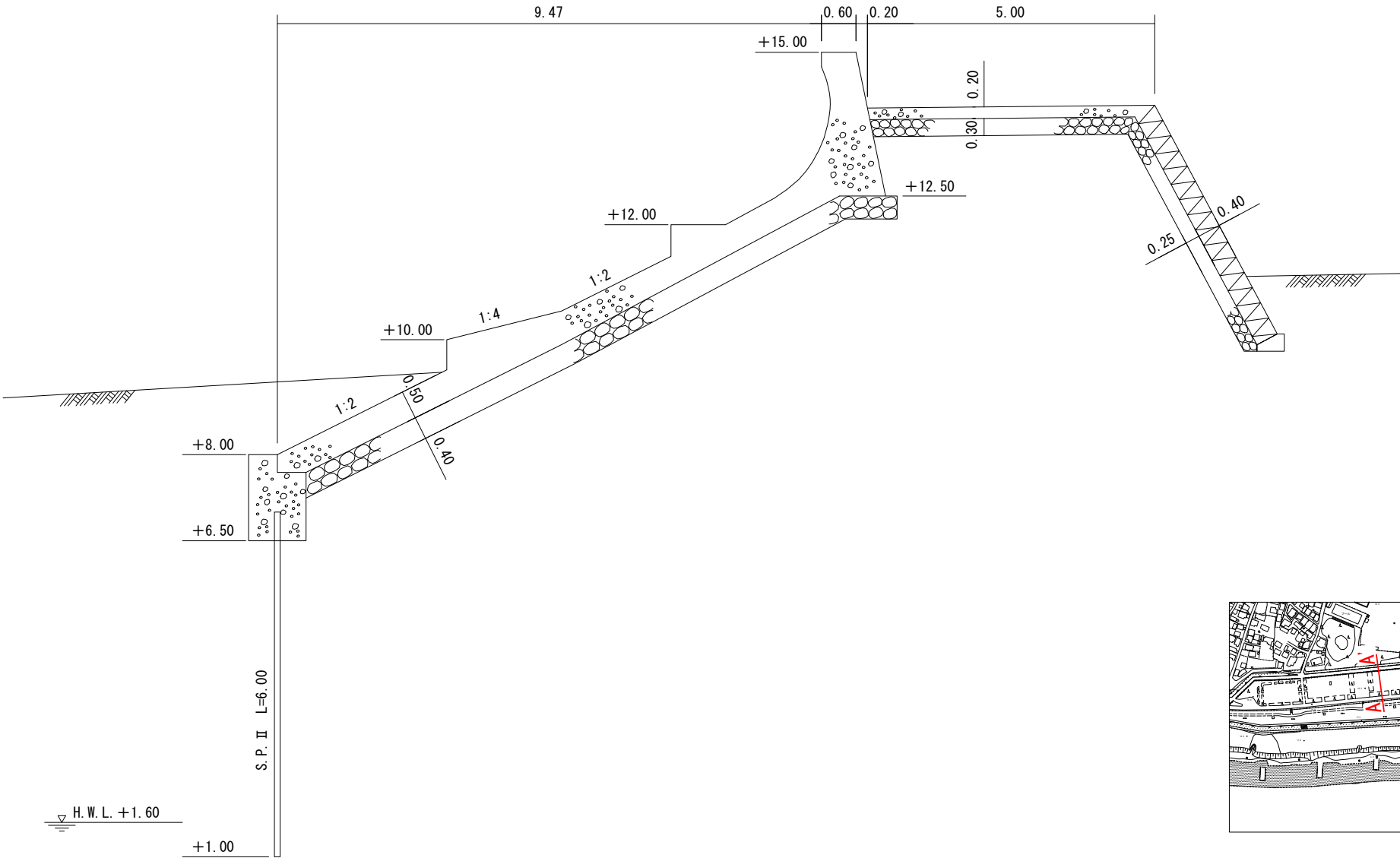
施設名

東防潮堤

東防潮堤標準断面図

A-A'

S=1:100



施設番号

B-3-1

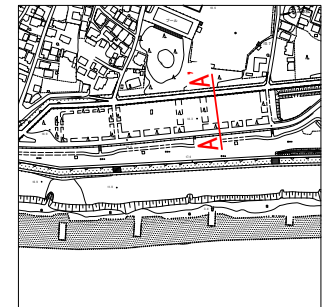
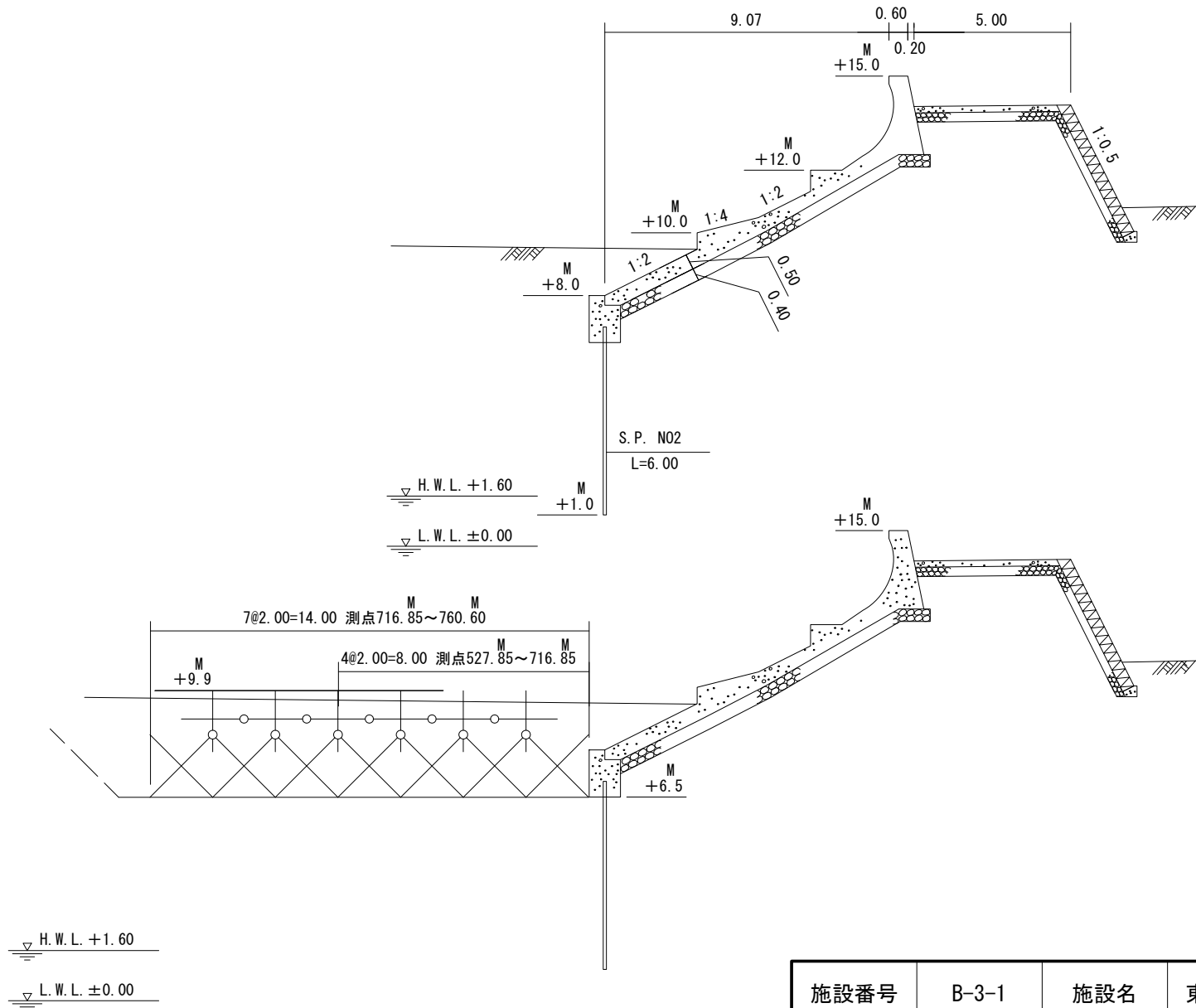
施設名

東防潮堤

昭和34年災害査定第18号  
東防潮堤標準断面図

A-A'

S=1:200



施設番号

B-3-1

施設名

東防潮堤